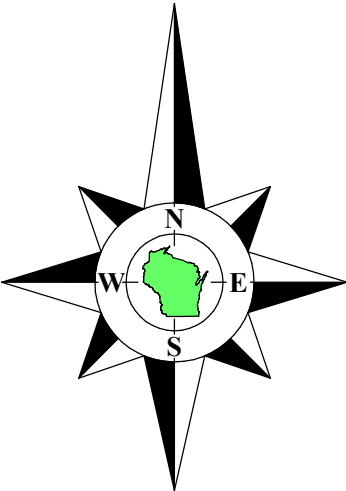


# Plat of Survey


of  
Lots 210 through 214 in Block 6 of  
the Third Map of Lake Como Beach,

a subdivision located in the Southeast 1/4 of the Southeast 1/4 of Section 22,  
Town 2 North, Range 17 East, Town of Geneva, Walworth County, Wisconsin.

Surveyed for: **Kurt & Alissa Jennison**  
W3382 County Road H  
Lake Geneva, Wisconsin. 53147



Bearings referenced to the West line of Elm Road,  
recorded as N0°20'04"E on the plat of the Third  
Map of Lake Como Beach.



- Notes:**
- 1) This Plat of Survey is not certified unless signed and sealed in red ink.
  - 2) This survey is subject to Wisconsin lien laws. This Plat of Survey is the notice of intent to file lien. Lien waiver required.
  - 3) The Survey Date shown on this Plat of Survey is the completion date of the field work.

Copyright ©2021 by Olson Land Surveying, LLC.


All rights reserved. No part of this survey plat may be reproduced or transmitted in any form by any means - graphic, electronic, or mechanical, including photocopying, tracing, or information storage and retrieval systems - without permission in writing from Douglas G. Olson, Olson Land Surveying, LLC.

I hereby certify that I have surveyed the above described property in compliance with Chapter A-E 7 of the Wisconsin Administrative Code and that the map hereon is correct to the best of my professional knowledge and belief and shows the size and location of the property, its exterior boundaries, the location and dimensions of all visible structures thereon, boundary fences, apparent easements and roadways and visible encroachments, if any.

This survey is made for the exclusive use of the present owners of the property, and also those who purchase, mortgage or guarantee title thereto, within one year from the date hereof.

Douglas G. Olson  
Wisconsin Professional Land Surveyor - 2093

Survey Date: July 8, 2021.  
Revisions:



45 South Wisconsin Street | P.O. Box 322  
Elkhorn, Wisconsin. 53121  
Telephone: (262) 723-3434  
Facsimile: (262) 723-8044  
Email: doug@olsonsurveying.com  
Website: www.olsonsurveying.com



| Legend of Symbols & Abbreviations |  |
|-----------------------------------|--|
| Found County Section Corner       | N North<br>S South<br>E East<br>W West     |
| Found Iron Pipe                   | 1" dia. in<br>2" dia. in<br>3" dia. in     |
| Set Iron Pipe                     | 1" dia. in<br>2" dia. in<br>3" dia. in     |
| Corner Information                | Utility Pedestal<br>Manhole<br>Water Valve |
| Asphalt Surface                   | Concrete Surface                           |
| Gravel Surface                    | Brick Pavers                               |

|                      |               |
|----------------------|---------------|
| Sheet 1 of 1 Sheets  | Drawing Name: |
| Job Reference Number | 2021.064      |
| 2021.064             |               |